

Norway

twinkl

The Stats

Population: Over 5.1 million (2015)

Capital City: Oslo

Language: Norwegian

Government: Constitutional
Monarchy (Like Britain)

Currency: Norwegian Krone

Religion: Mainly Christian

Where is Norway?

Norway is located in northern Europe. Its neighbours are Finland, Sweden and Denmark. It is part of the group of Scandinavian countries.

It has a long coastline on both the North Sea and Norwegian Sea.



Geographical Features


A **fjord** is a deep, narrow inlet of water. It is surrounded by land on three sides.

There are **fjords** all around the coast of Norway.

The **fjords** in Norway are extremely beautiful and are an attraction for many tourists.

Fjords are shaped by glaciers.

Fjord is an ancient Viking term that means 'where you travel across' (der man ferder over) and the word 'ferry' (ferje).



Geographical Features



Norway has over 1000 fjords and they are all examples of how beautiful nature can be.





Glaciers are formed when layers of snow compact into ice over many years.

They move like very slow moving rivers.

Geographical Features



Geographical Features



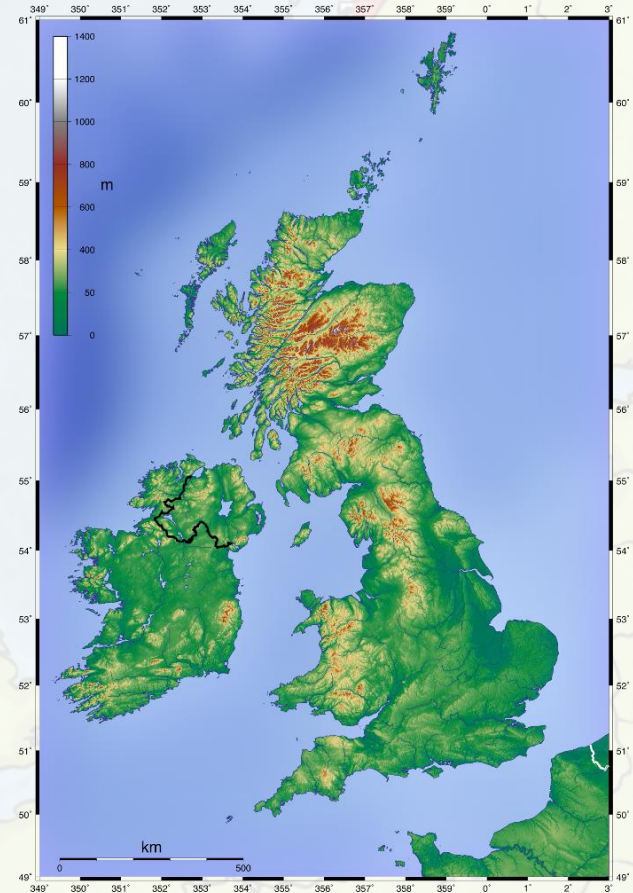
Geographical Features

The UK

This map shows the United Kingdom.

The colours show the height of the land in that area.

The key on the map shows what the different colours represent.



Geographical Features



River Thames



River Tyne





The Needles



The English Channel


Geographical Features of the UK



Geographical Features



Scafell Pike



Helvellyn



The Pennines

Geographical Features



White Cliffs of Dover



Land's End



Poole Harbour

